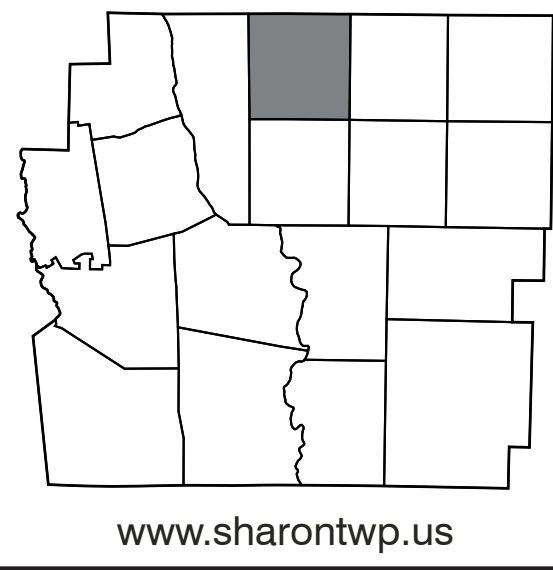


Lindsay S. Duffey ..Trustee
 Laura A. KunzeTrustee
 John H. Oberle.....Trustee
 John S. O'Keeffe..... Fiscal Officer

Township Hall 614-885-5115
 Road Superintendent 614-885-5933



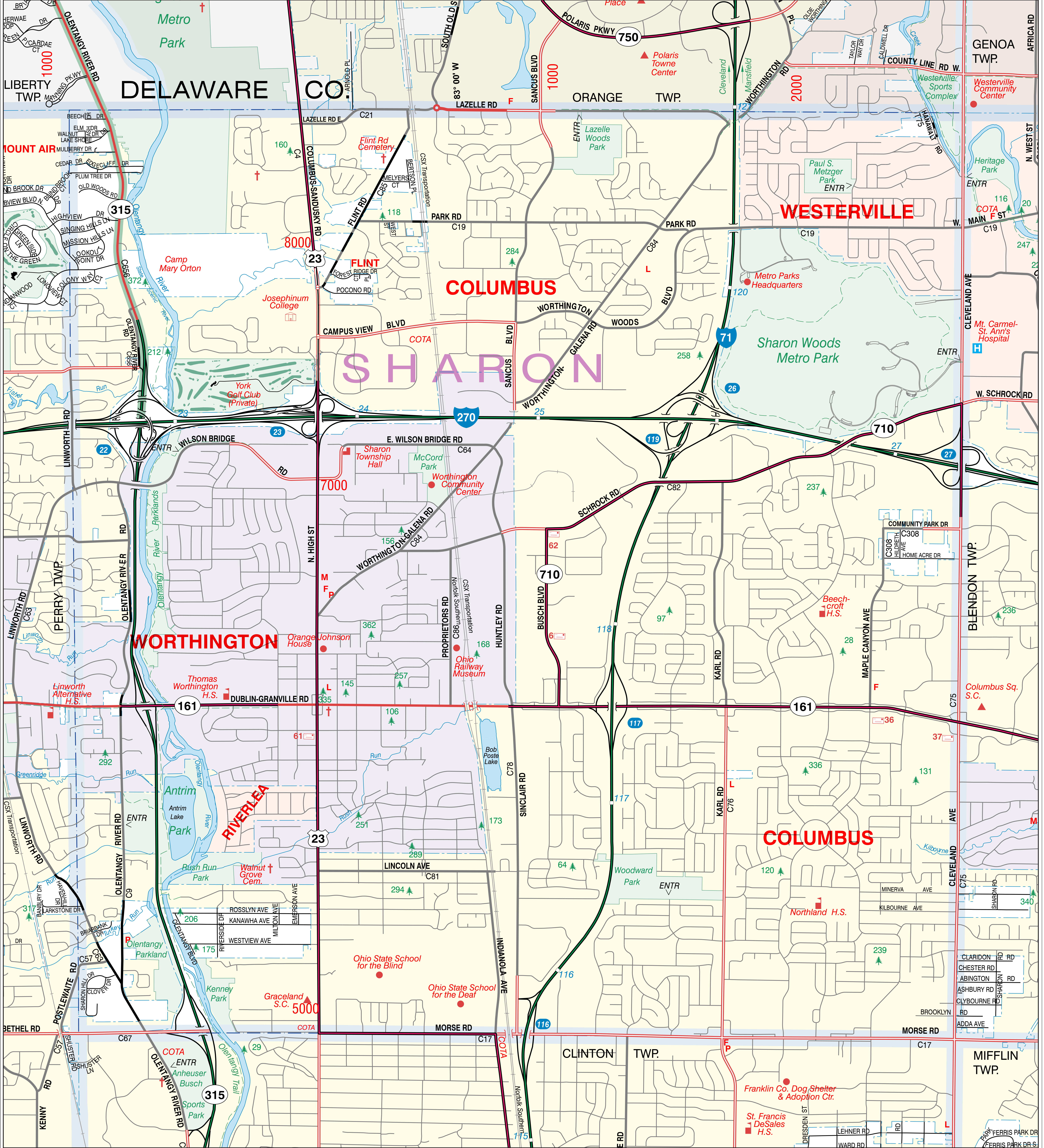
SHARON TOWNSHIP

ROAD MAP AND JURISDICTIONAL BOUNDARIES

- ESTABLISHED 1806 -



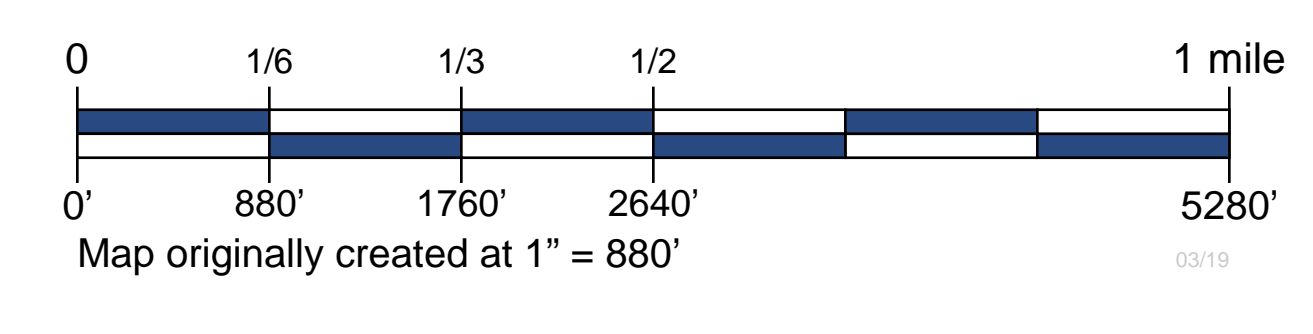
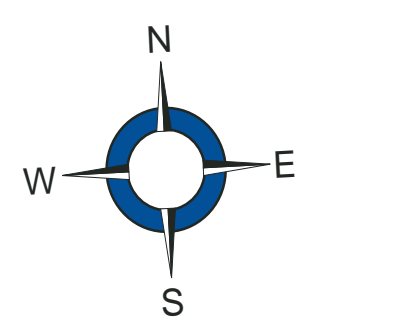
Prepared in 2019 by the office of
 Cornell R. Robertson, P.E., P.S.
 Franklin County Engineer
 970 Dublin Rd
 Columbus, OH 43215
 614-525-3030



Road #	ROAD NAMES	Road #	ROAD NAMES	Road #	ROAD NAMES
2233	ASH DR	2594	FOREST RIDGE DR	1682	MULBERRY DR
1674	BEECH DR	2596	FOREST RIDGE PL	2345	OLD WOODS RD
2274	BERTSON PL	0075	HANAWALT RD	2240	OLENTANGY ALY
2238	BLUE SPRUCE DR	2376	HIGHVIEW DR	1643	OLENTANGY BLVD
2344	BRIARBANK DR	1630	HILDRETH AVE	1679	PLUMTREE DR
2237	CEDAR DR	1626	HOME ACRE DR	2132	POCONO RD
2047	CLOVER DR	1632	JEWETT DR	2132	POCONO RD
2367	CLUBVIEW BLVD	1647	KANAWHA AVE	1644	RIVERSIDE DR
2375	CLUBVIEW BLVD N.	1676	LAKE SHORE DR	1648	ROSSLYN AVE
2368	CLUBVIEW BLVD S.	2150	KANAWHA DR	2048	SHARON HILL DR
2382	COLONY CT	2383	LOOKOUT POINT DR	2377	SINGING HILLS LN
2369	COLONY WAY	1631	MAPLE CANYON AVE	1684	STATION ST
1678	EDGECLIFF DR	2235	MAPLE DR	1675	WALNUT DR
2234	ELM DR	2273	MELYERS CT	1686	WEST ST
1645	EMERSON AVE	1635	MILTON AVE	1646	WESTVIEW AVE
2595	FOREST RIDGE CT	2378	MISSION HILLS LN		

SHARON TOWNSHIP FRANKLIN COUNTY, OHIO
 Township Area 2.96 sq. miles
 Township Controlled Roadway Mileage 9.73 miles
 Population 1,906

SOURCES:
 Township areas based on FCEO GIS calculations, Dec 31, 2018.
 Township highway system mileage certification from the Ohio Department of Transportation, Office of Technical Services, Dec 31, 2018.
 Population estimates provided by the Mid-Ohio Regional Planning Commission for 2019.



ROADS, BOUNDARIES

- Freeway Interchanges
- Divided Controlled Access Freeways
- Multilane U.S. and State Highways
- Other U.S. and State Highways
- Roundabout
- Multilane County and Municipal Arterial Highways
- Other County Highways
- Other Municipal Arterials
- Township Roads
- Subdivision Streets (Township Controlled)
- City Streets
- Unimproved Right of Way
- Railroads
- Greenway Trails
- Corporation Lines

LEGEND

- Scenic Byways
- National Road
- Old Historic National Road
- County Boundary
- Township Boundaries
- Golf Courses
- Parks (Large)
- Parks (Small)
- Airports
- Points of Interest
- Cemeteries
- Post Offices
- Colleges/Universities
- High Schools
- Hospitals
- Franklin County Engineer's Office Facilities & Map Distribution Points
- Libraries
- Fire Depts.
- Police Depts.
- Approximate Location of COTA Park & Ride Areas
- Municipal Bldgs.