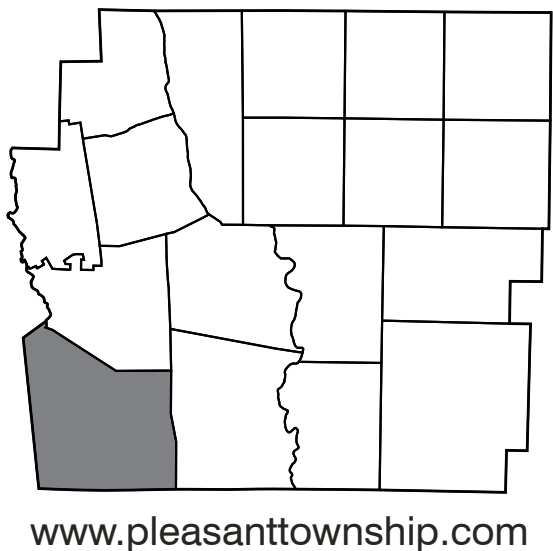


Randi Good ..... Trustee  
 Nancy Hunter ..... Trustee  
 Edward Sheets ..... Trustee  
 Paula Wilkins .... Fiscal Officer

Township Hall ..... 614-877-3511  
 Road Superintendent ..... 614-877-4338



# PLEASANT TOWNSHIP

## ROAD MAP AND JURISDICTIONAL BOUNDARIES

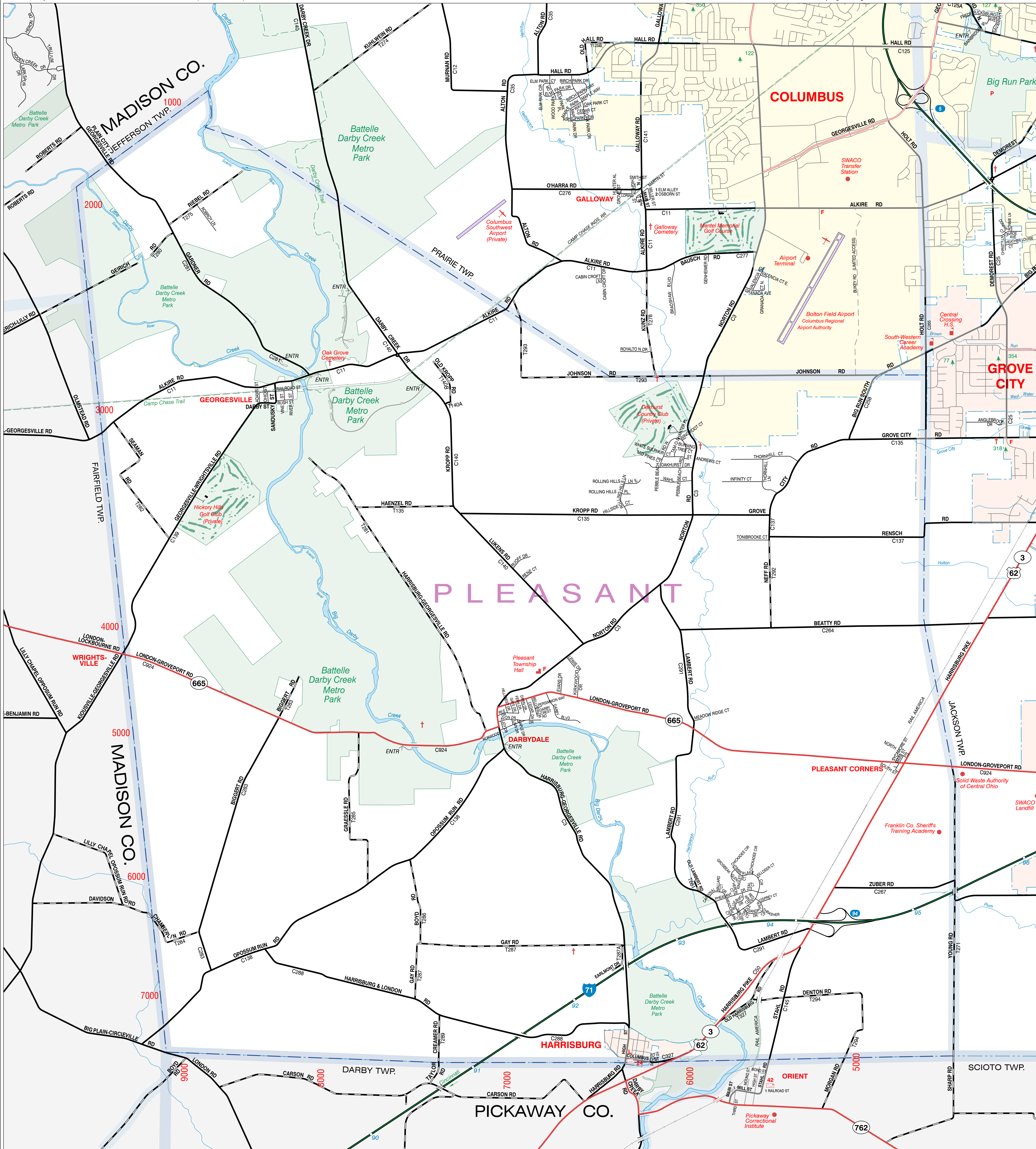
- ESTABLISHED 1807 -



Prepared in 2019 by the office of  
 Cornell R. Robertson, P.E., P.S.  
 Franklin County Engineer

970 Dublin Rd  
 Columbus, OH 43215  
 614-525-3030

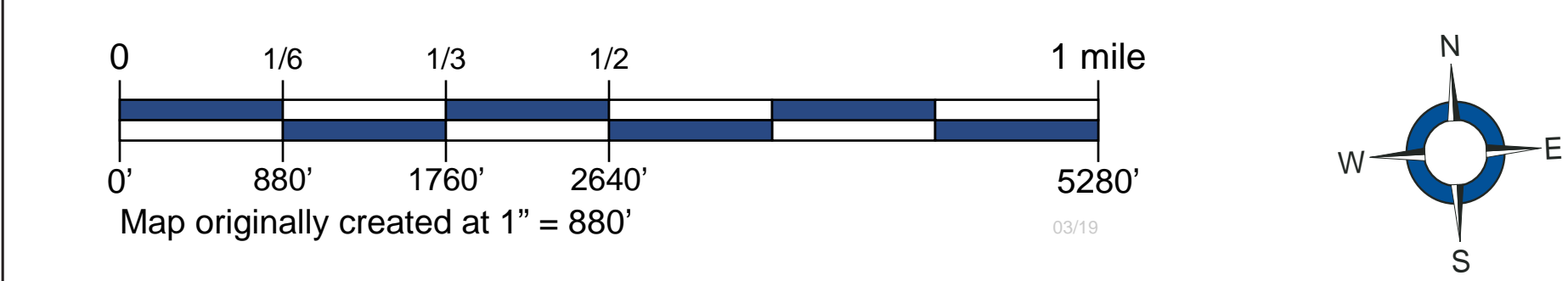
www.franklincountyengineer.org



Road #	ROAD NAMES	Road #	ROAD NAMES	Road #	ROAD NAMES	Road #	ROAD NAMES	Road #	ROAD NAMES	Road #	ROAD NAMES	Road #	ROAD NAMES	Road #	ROAD NAMES	Road #	ROAD NAMES	Road #	ROAD NAMES
1549	ADAMS ST	0284	CHAMBERLIN RD	2867	EVANS DR	0281	HARRISBURG-GEORGESVILLE RD	2857	JOY DR	0327	OLD HARRISBURG RD	1545	RAILROAD ST	2669	THRASHER CT				
2855	AVON DR	2837	CHICKADEE CIR	2865	FERNS DR	2449	HERON CT	2836	KILLDEER CT	01408	MEADOW RIDGE CT	2671	SANDPIPER DR	2666	THRUSH CT				
2851	BELLVIEW DR	0289	CREAMER RD	0287	GAY RD	2838	KINGLET CT	2838	KIRKWOOD PL	0661	OLD LAMBERT RD	2672	RENE CT	2627	TIMBERLAKE CIR				
0283	BIGGERT DR	2850	DARBY BLVD	2863	GAYS DR	2864	HILES DR	2868	KIRKWOOD PL	0661	ORIOLE CT	0275	RIEBEL RD	2905	TONBROOKE CT				
2629	BLUEBIRD DR	2852	DARBY CREST RD	0280	GEIRICH RD	2861	HILLCREST DR	0140A	KROPP RD SPUR	0292	NEFF RD	2670	OSPREY CT	1547	VINE ST				
0286	BOYD RD	2866	DAWN DR	0285	GRAESSLE RD	2534	HILLSIDE CT	2869	LEWIS DR	2340	NORTH ST	2340	PEBBLE BEACH RD	2625	W. SOUTH ST				
2342	BURNING TREE CT	0294	DENTON RD	2839	GROSBEAK	2858	INFINITY CT	2858	LINN DR	2478	NORWOOD DR	2625	ROLLING HILLS LN E.	2632	WHITE SULPHUR CT				
2365	CARDINAL DR	1555	E. SOUTH ST		GLEN	2856	IRIS DR	1554	MAIN ST	2339	OAKHURST DR	2626	ROLLING HILLS PL	2343	WINGFOOT CT				
2860	CEDAR DR	0287A	EARLMONT DR	0135	HAENZEL RD	0293	JOHNSON RD	2366	MALLARD CT	1546	OHIO ST	2448	PHEASANT DR	0271	YOUNG RD				

**PLEASANT TOWNSHIP FRANKLIN COUNTY, OHIO**  
 Township Area ..... 43.33 sq. miles  
 Township Controlled Roadway Mileage ..... 30.06 miles  
 Population ..... 6,627

**SOURCES:**  
 Township areas based on FCEO GIS calculations, Dec 31, 2018.  
 Township highway system mileage certification from the Ohio Department of Transportation, Office of Technical Services, Dec 31, 2018.  
 Population estimates provided by the Mid-Ohio Regional Planning Commission for 2019.



### ROADS, BOUNDARIES

- Freeway Interchanges
- Divided Controlled Access Freeways
- Multilane U.S. and State Highways
- Other U.S. and State Highways
- Roundabout
- Multilane County and Municipal Arterial Highways
- Other County Highways
- Other Municipal Arterials
- Township Roads
- Subdivision Streets (Township Controlled)
- City Streets
- Unimproved Right of Way
- Railroads
- Greenway Trails
- Corporation Lines

### LEGEND

- Scenic Byways
- National Road
- Old Historic National Road
- County Boundary
- Township Boundaries
- Golf Courses
- Parks (Large)
- Parks (Small)
- Airports
- Cemeteries
- Colleges/Universities
- High Schools
- Hospitals
- Points of Interest
- Post Offices
- Shopping Centers
- Township Halls
- Approximate Location of COTA Park & Ride Areas
- Franklin County Engineer's Office Facilities & Map Distribution Points
- Libraries
- Fire Depts.
- Police Depts.
- Municipal Bldgs.

### SYMBOLS

- Points of Interest
- Post Offices
- Shopping Centers
- Township Halls
- Approximate Location of COTA Park & Ride Areas
- Franklin County Engineer's Office Facilities & Map Distribution Points
- Libraries
- Fire Depts.
- Police Depts.
- Municipal Bldgs.