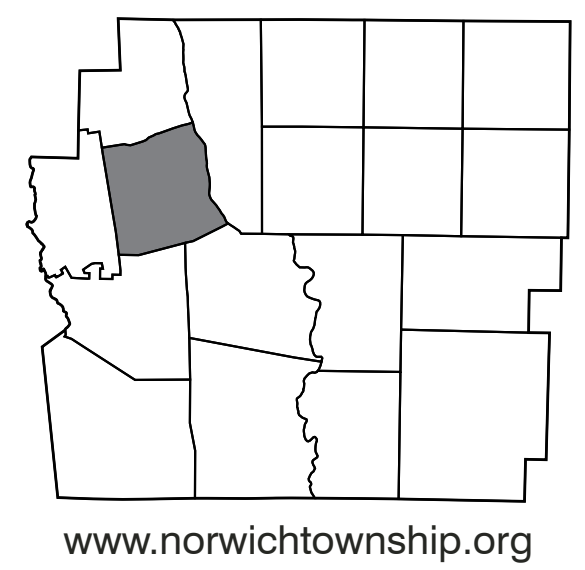


Chuck Buck.....Trustee
 Larry EarmanTrustee
 Tim Roberts.....Trustee
 Jamie MilesFiscal Officer

Township Hall614-876-7694
 Road Superintendent 614-876-2236



www.norwichtownship.org

NORWICH TOWNSHIP

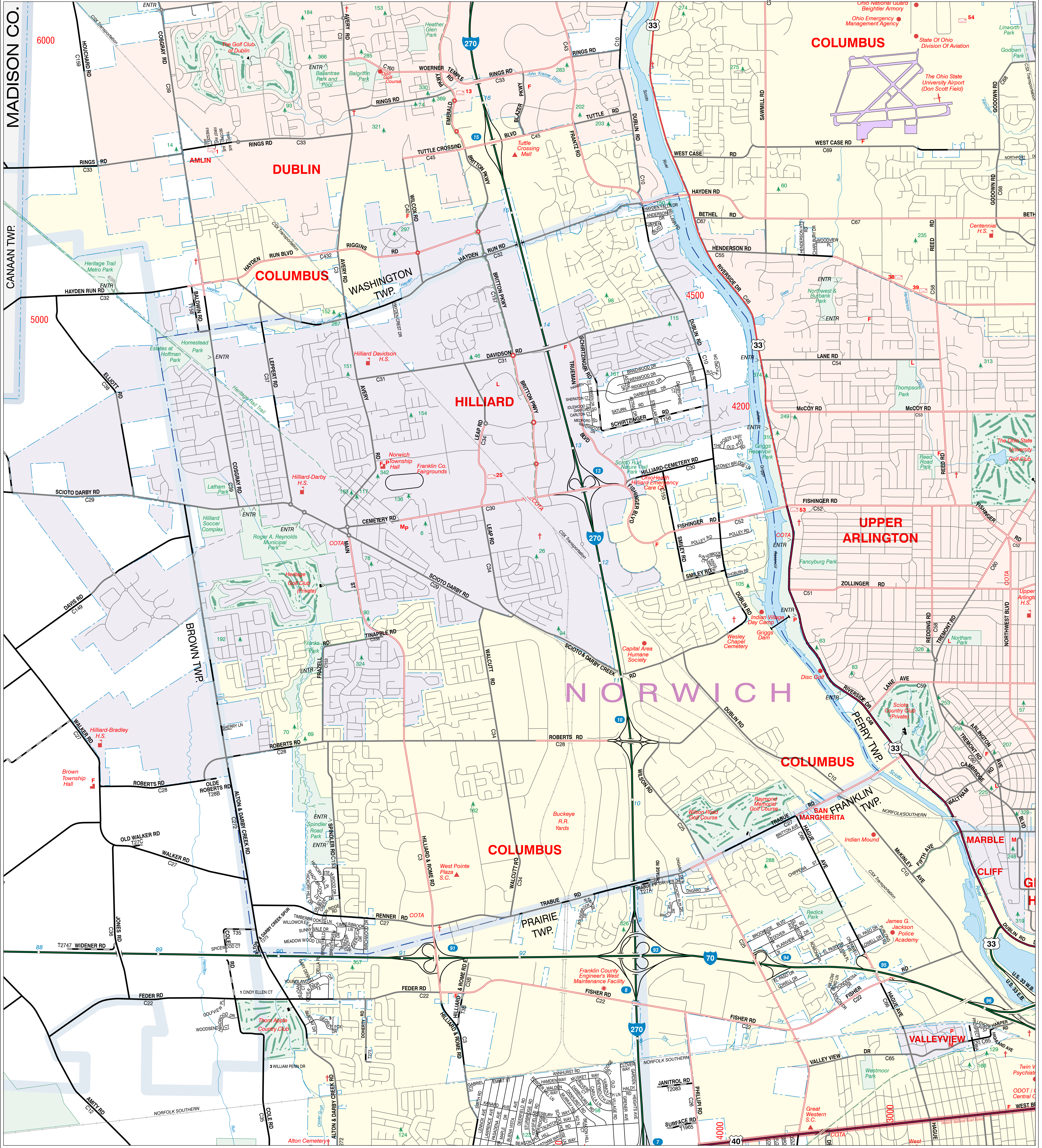
ROAD MAP AND JURISDICTIONAL BOUNDARIES

- ESTABLISHED 1813 -



Prepared in 2019 by the office of
 Cornell R. Robertson, P.E., P.S.
 Franklin County Engineer

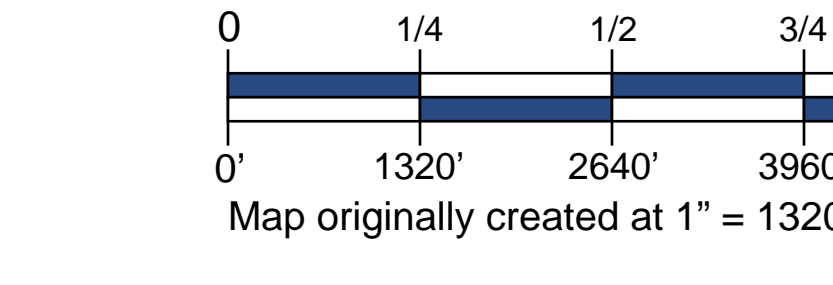
970 Dublin Rd
 Columbus, OH 43215
 614-525-3030



Road # ROAD NAMES 0272A ALTON & DARBY CREEK RD SPUR	Road # ROAD NAMES 2068 BIRCHWOOD DR 2117 BRAIDWOOD DR	Road # ROAD NAMES 2494 CARLTON CT 0035 COLE RD	Road # ROAD NAMES 2445 HANSEN CT 2444 HANSEN DR	Road # ROAD NAMES 2661 HICKORY HILL DR 2662 HICKORY HILL PL	Road # ROAD NAMES 2364 MEADOWCREST PL 2496 MEDFORD SQUARE	Road # ROAD NAMES 1918 ROCKFORD DR 1988 SATURN RD	Road # ROAD NAMES 2071 SPINDLER RD 1990 STELLAR RD	Road # ROAD NAMES 2113 SUNNYBROOK CT 2111 SUNNYBROOK DR	Road # ROAD NAMES 2660 VALLEY CREST DR
1459 ANDERSON DR 1989 ASTRAL DR	2362 BRENTFIELD PL 2358 BRENTHAVEN DR	2497 DANFORD SQ 2119 DARBYSHIRE CT	1460 HAYDEN BLVD 2148 HAYDEN CREST DR	2495 IDELWOOD CT 2112 KINGSWAY DR	1757 POLLEY RD 2018 POSTE LN	0156 SCHIRTZINGER RD 2664 SHADY BROOK LN	1917 STONEY BRIDGE LN	2017 THE OLD POSTE RD	2118 WENWOOD DR
0158 BALDWIN DR 1461 BELLANN DR	2363 BRENTHAVEN PL 2116 CAMERON RD	2115 DARBYSHIRE DR 2069 DEERLICK DR	1458 HAYDEN FALLS DR	2361 MEADOW WOOD LN	2493 RAVENWOOD DR 2114 RIDGEWOOD DR	2446 SHERATON CT 0155 SMILEY RD	2360 SUNNY VALE DR	2258 THOBURN RD 2070 TIMBERBROOK LN	2357 WILLOW RIDGE DR

NORWICH TOWNSHIP FRANKLIN COUNTY, OHIO
 Township Area3.07 sq. miles
 Township Controlled Roadway Mileage 13.70 miles
 Population4,120

SOURCES:
 Township areas based on FCEO GIS calculations, Dec 31, 2018.
 Township highway system mileage certification from the Ohio Department of Transportation, Office of Technical Services, Dec 31, 2018.
 Population estimates provided by the M4-Ohio Regional Planning Commission for 2019.



ROADS, BOUNDARIES			LEGEND			SYMBOLS			
	FREWAY INTERCHANGES		SCENIC BYWAYS		AIRPORTS		POINTS OF INTEREST		FRANKLIN COUNTY ENGINEER'S OFFICE FACILITIES & MAP DISTRIBUTION POINTS
	MULTILANE COUNTY AND MUNICIPAL ARTERIAL HIGHWAYS		NATIONAL ROAD		CEMETRIES		POST OFFICES		LIBRARIES
	OTHER COUNTY HIGHWAYS		OLD HISTORIC NATIONAL ROAD		COLLEGES/ UNIVERSITIES		SHOPPING CENTERS		FIRE DEPTS.
	MULTILANE U.S. AND STATE HIGHWAYS		CITY BOUNDARY		HIGH SCHOOLS		TOWNSHIP HALLS		POLICE DEPTS.
	OTHER U.S. AND STATE HIGHWAYS		TOWNSHIP BOUNDARIES		HOSPITALS		APPROXIMATE LOCATION OF COTA PARK & RIDER EAS		MUNICIPAL BLDGS.
	ROUNDABOUT		TOWNSHIP BOUNDARIES		PARK ENTRANCES				
	DIVIDED CONTROLLED ACCESS FREEWAYS		TOWNSHIP BOUNDARIES						
	MULTILANE U.S. AND STATE HIGHWAYS		TOWNSHIP BOUNDARIES						
	OTHER U.S. AND STATE HIGHWAYS		TOWNSHIP BOUNDARIES						
	ROUNDABOUT		TOWNSHIP BOUNDARIES						
	DIVIDED CONTROLLED ACCESS FREEWAYS		TOWNSHIP BOUNDARIES						