

Franklin County Ohio

Road Map and Street Locator 2017 - 2019

Cornell R. Robertson, P.E., P.S.
Franklin County Engineer

Franklin County Board of Commissioners
John O'Grady
Marilyn Brown
Kevin L. Boyce

Cornell R. Robertson, P.E., P.S.
Franklin County Engineer
 970 Dublin Road
 Columbus, OH 43215

For 24 Hour Road and Bridge Maintenance: 614-525-3072
 www.franklincountyengineer.org
 For Free Distribution Only

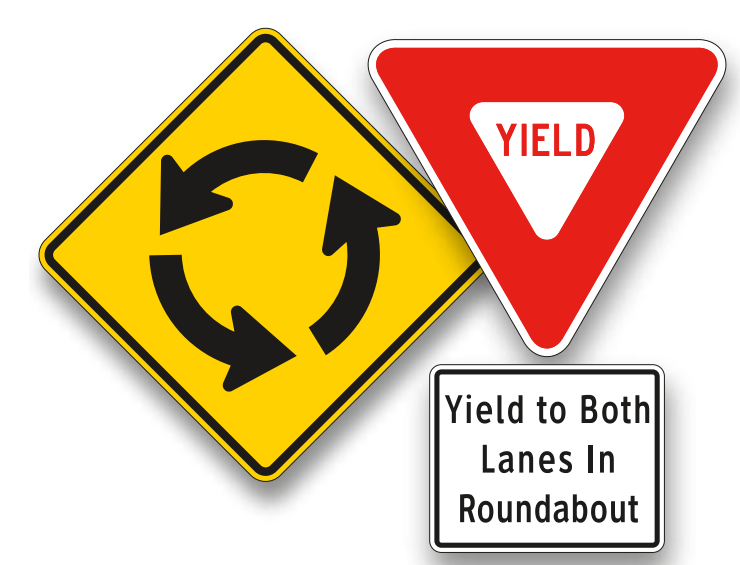
Includes the Communities of:
 Columbus • Bexley • Brice • Canal Winchester
 Dublin • Gahanna • Grandview Heights
 Grove City • Groveport • Harrisburg • Hilliard
 Lithopolis • Lockbourne • Marble Cliff
 Minerva Park • New Albany • Obetz
 Pickerington • Reynoldsburg • Riverlea
 Upper Arlington • Urbancrest • Valleyview
 Westerville • Whitehall • Worthington

Includes the Townships of:
 Blendon • Brown • Clinton • Franklin • Hamilton
 Jackson • Jefferson • Madison • Mifflin • Norwich
 Perry • Plain • Pleasant • Prairie • Sharon
 Truro • Washington

Cornell R. Robertson, P.E., P.S.
Franklin County Engineer

Folded maps are distributed free of charge & the online version of this map is available at all of the Franklin County Engineer's Offices:
 970 Dublin Road 614-525-3030
 373 South High Street, 19th Floor 614-525-3084
 4444 Fisher Road 614-525-6780
 4801 Hendon Road 614-525-6803


For 24 Hour Road and Bridge Maintenance: 614-525-3072



Modern Roundabouts
 Slow down. Road the signs. Yield when you enter. These are a few easy messages to remember when navigating your vehicle around a modern roundabout. Perhaps you are comfortable traveling through one of the 49 roundabouts in Franklin County. However, for those who are apprehensive, I assure you that roundabouts provide a lasting benefit and value to our county in many ways. First, and most importantly, roundabouts save lives when compared to traditional intersections. Second, roundabouts provide a more efficient traffic flow. Finally, roundabouts are less costly to maintain and more aesthetically pleasing. As our population increases, so does the demand on our transportation system. This requires more efficient traffic engineering designs. To learn more about modern roundabouts, please visit our website at: www.franklincountyengineer.org

Drive Safe!
Cornell R. Robertson, P.E., P.S.
Franklin County Engineer

City	Population	Area (sq. mi.)
Franklin County	1,253,822	642.9
Columbus	1,983,225	202.7
Westerville	14,842	2.1
Upper Arlington	14,842	2.1
Reynoldsburg	14,842	2.1
Grove City	14,842	2.1
Hilliard	14,842	2.1
Marble Cliff	14,842	2.1
Lockbourne	14,842	2.1
Obetz	14,842	2.1
Whitehall	14,842	2.1
Bexley	14,842	2.1
Brice	14,842	2.1
Canal Winchester	14,842	2.1
Groveport	14,842	2.1
Harrisburg	14,842	2.1
Plain	14,842	2.1
Sharon	14,842	2.1
Washington	14,842	2.1
Truro	14,842	2.1
Blendon	14,842	2.1
Brown	14,842	2.1
Clinton	14,842	2.1
Franklin	14,842	2.1
Hamilton	14,842	2.1
Jackson	14,842	2.1
Jefferson	14,842	2.1
Madison	14,842	2.1
Mifflin	14,842	2.1
Norwich	14,842	2.1
Perry	14,842	2.1
Plain	14,842	2.1
Pleasant	14,842	2.1
Prairie	14,842	2.1
Sharon	14,842	2.1
Truro	14,842	2.1
Washington	14,842	2.1
Westerville	14,842	2.1
Whitehall	14,842	2.1
Worthington	14,842	2.1



Legend

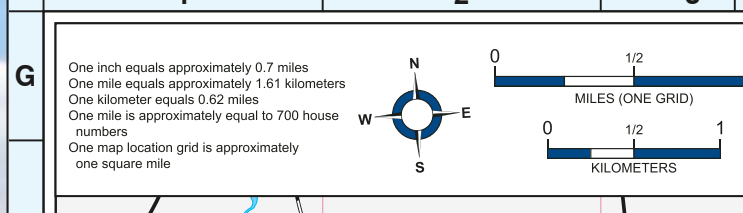
Roads, Boundaries

- Freeway Interchanges
- Divided Freeways
- Access Freeways
- Multilane U.S. and State Highways
- Other U.S. and State Highways
- Multilane County and Municipal Arterial Highways
- Other Municipal Arterial Highways
- City Streets
- Township Roads
- Subdivision Street (Township Control)
- Proposed Road
- Railroads
- Greenway Trails
- Corporation Lines
- County Lines
- Township Boundaries
- Scenic Byways
- National Road (U.S. American Road)
- Historic National Road
- Roundabout

Symbols

- Golf Courses
- Parks (large)
- Parks (small)
- Park Entrances
- Cemeteries
- Colleges / Universities
- High Schools
- Hospitals
- Airports
- Shopping Centers
- Points of Interest
- Franklin County Engineer's Office & Maintenance Facilities
- Township Offices
- Post Offices
- Libraries
- Fire Departments
- Police Departments
- Municipal Buildings
- CDTA: CDTA Park & Ride
- CDTA: CDTA Transit Center
- Address Numbering System
- Highway Symbols
- Interstate
- U.S.
- State
- C12-Country
- T411-Township

Franklin County and township jurisdictions are shown in white and municipalities are shown in color. Adjacent county areas are shown with a gray tint. Downtown map and index information on the other side.



In the State of Ohio every County Engineer is also the County Surveyor and is responsible for the preservation of the public lands within their county for the use of the general public.

An updated version of the Franklin County Engineer's Office and Other Locations is available on the Franklin County Engineer's website. The information on this map was compiled from several sources. While every effort has been made to ensure accuracy, the Franklin County Engineer's Office is not responsible for any omissions or inaccuracies in this map. Please only use this map for general informational purposes.